

Tel: (876) 929-3552
Fax: (876) 920-3144
Telegraphic address:
AFTN: MKJKYNYX
AFS: MKJKYAYX
Comm: CIVAV JAMAICA
E-mail: aisjamaica@jcaa.gov.jm

JAMAICA CIVIL AVIATION AUTHORITY
AERONAUTICAL INFORMATION SERVICES

4 Winchester Road,
Kingston 10,
Jamaica, W.I.,

**AIP
SUPPLEMENT**

03/16

14 January 2016

AD

Sangster International Airport (MKJS)
Aerodrome and Aircraft Parking/Docking Charts

The following charts for the Sangster International Airport have been updated:

- 1) Aerodrome Chart
- 2) Aircraft Parking/Docking Chart

See Diagrams 1 and 2 attached.

This AIP Supplement supercedes charts contained in the AIP Jamaica, 4th edition, Pages AD 2.1-51B dated 15 July 2013, and AD 2.1-51D dated 15 March 2012.

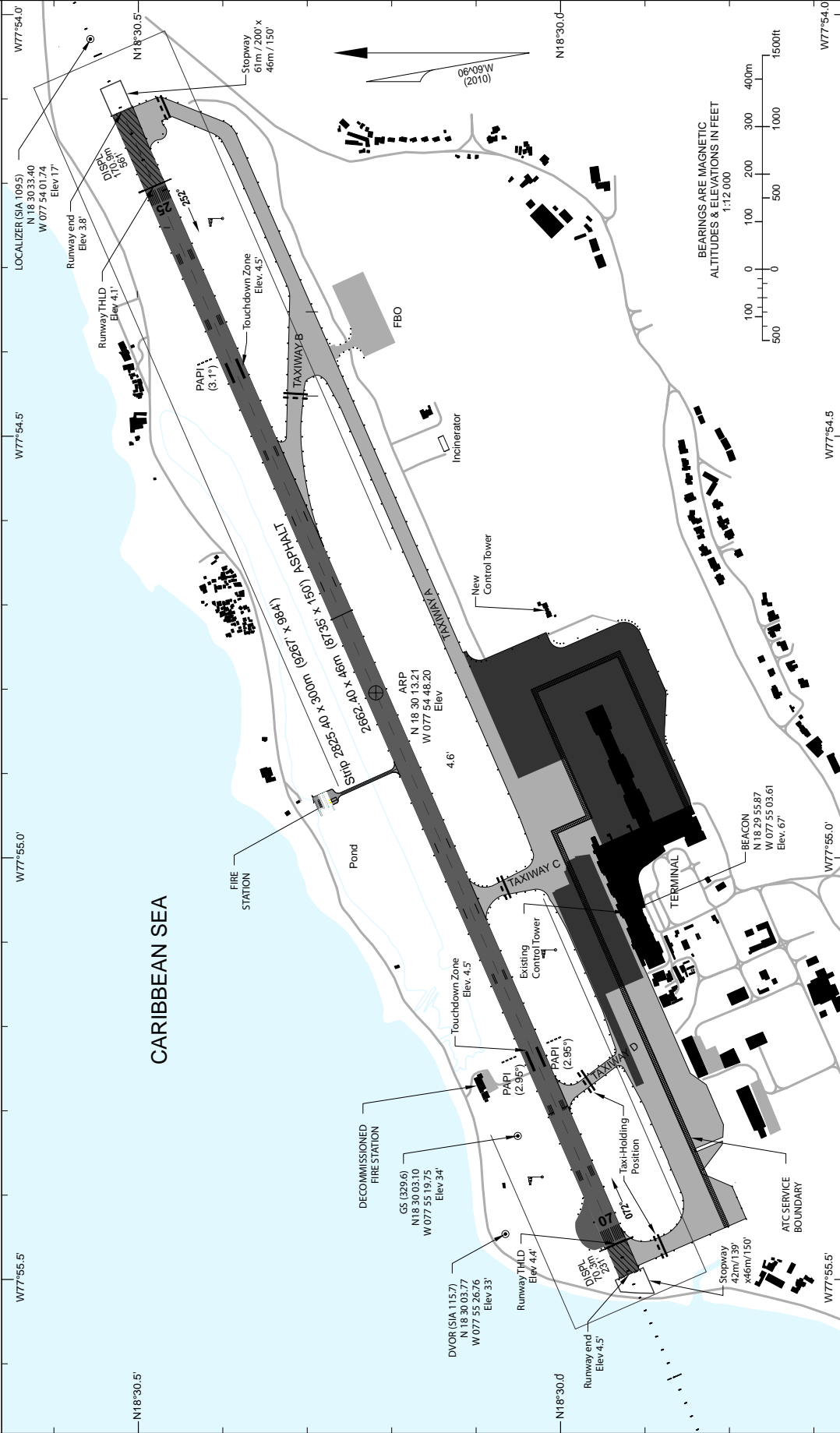
AERODROME CHART - ICAO

WGS-84
AD ELEV
4.6 FT

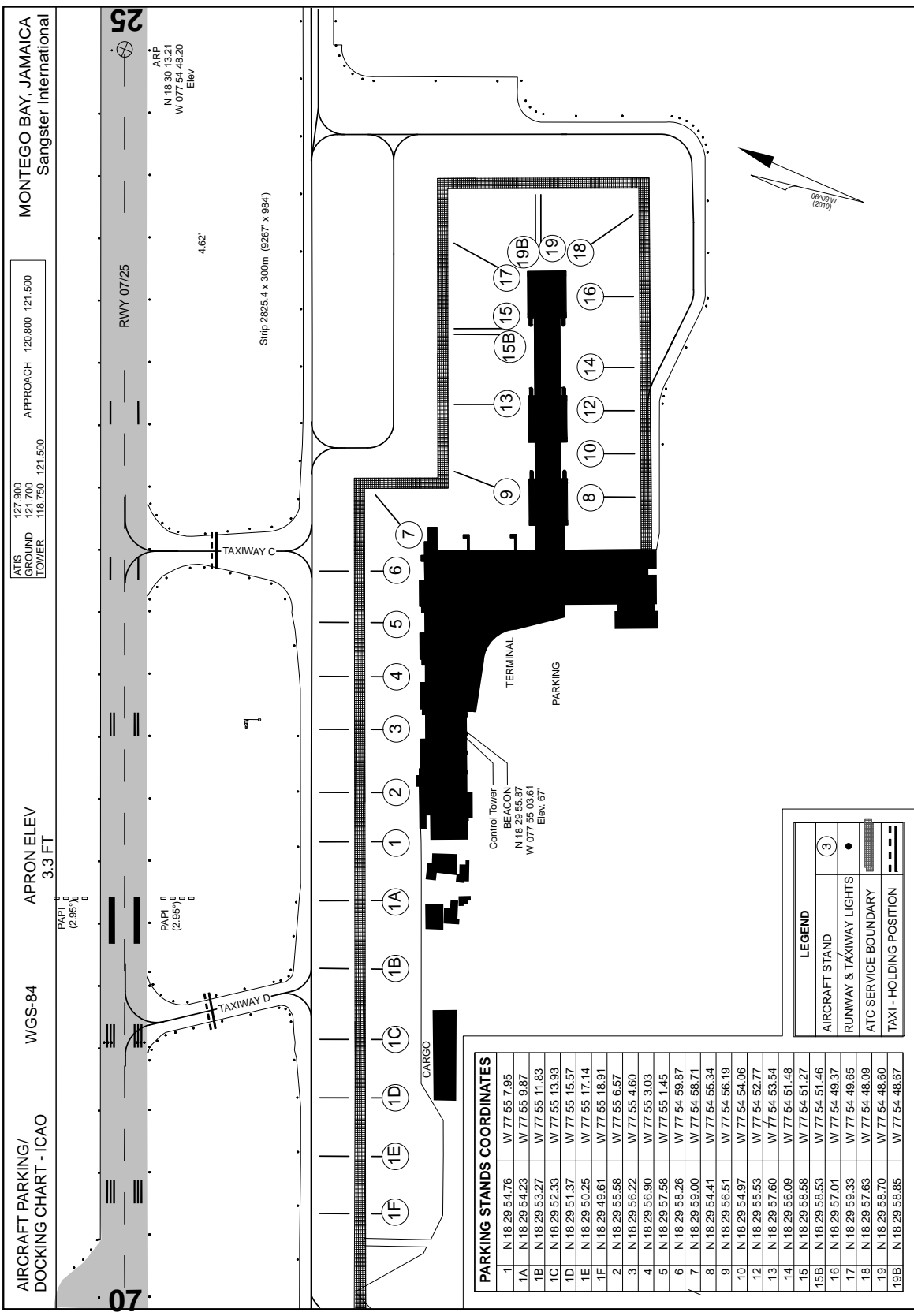
ATIS
GROUND TOWER

APPROACH 120.800 121.500
127.900 121.700
118.750 121.500

MONTEGO BAY, JAMAICA
Sangster International



RWY	DIRECTION	THRESHOLD	STRENGTH	DECLARED DISTANCES			AERODROME LIGHTING			
				TORA	TODA	ASDA	LDA	RWY 07:	RWY 25:	Other:
07	072° MAG	N 18 29 56.21 W 077 55 27.31	63/F/AW/T	2662.4m 8735ft	2962.4m 9719ft	2723.4m 8934ft	2592.1m 8502ft	Abbreviated CAT 1 PAPI (2.95°) White MIRL (50./164' spacing) Green Threshold Lights Red Runway end lights	Simple Approach Lighting System PAPI (3.1°) White MIRL (50./164' spacing) Green Threshold Lights Red Runway end lights	White/Green rotating beacon at control tower Taxiway Edge lights
25	252° MAG	N 18 30 28.86 W 077 54 12.20	63/F/AW/T	2662.4m 8735ft	3066.4m 10060ft	2704.4m 8874ft	2491.6m 8172ft	Abbreviated CAT 1 PAPI (2.95°) White MIRL (50./164' spacing) Green Threshold Lights Red Runway end lights	Simple Approach Lighting System PAPI (3.1°) White MIRL (50./164' spacing) Green Threshold Lights Red Runway end lights	White/Green rotating beacon at control tower Taxiway Edge lights



MONTEGO BAY, JAMAICA
Sangster International

ATIS TOWER
127,900
118,750
121,500

APRON ELEV
3.3 FT

WGS-84

AIRCRAFT PARKING/
DOCKING CHART - ICAO

25

07

ARP
N 18 30 48.21
W 077 54 48.20
Elev.

4.62'

Strip 2825.4 x 300m (9267' x 984')

TAXIWAY C

TAXIWAY D

1

PAPI 0
(2.95%)

PAPI 0
(2.95%)

CARGO

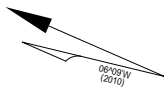
PARKING STANDS COORDINATES

1	N 18 29 54.76	W 77 55 7.95
1A	N 18 29 54.23	W 77 55 9.87
1B	N 18 29 53.27	W 77 55 11.83
1C	N 18 29 52.33	W 77 55 13.93
1D	N 18 29 51.37	W 77 55 15.57
1E	N 18 29 50.25	W 77 55 17.14
1F	N 18 29 49.61	W 77 55 18.91
2	N 18 29 55.58	W 77 55 6.57
3	N 18 29 56.22	W 77 55 4.60
4	N 18 29 56.90	W 77 55 3.03
5	N 18 29 57.58	W 77 55 1.45
6	N 18 29 58.26	W 77 54 59.87
7	N 18 29 59.00	W 77 54 58.71
8	N 18 29 54.41	W 77 54 55.34
9	N 18 29 56.51	W 77 54 56.19
10	N 18 29 54.97	W 77 54 54.06
11	N 18 29 55.53	W 77 54 52.77
12	N 18 29 57.60	W 77 54 53.54
13	N 18 29 56.09	W 77 54 51.48
14	N 18 29 58.58	W 77 54 51.27
15	N 18 29 58.53	W 77 54 51.46
16	N 18 29 57.01	W 77 54 49.37
17	N 18 29 59.33	W 77 54 49.65
18	N 18 29 57.63	W 77 54 48.09
19	N 18 29 58.70	W 77 54 48.60
19B	N 18 29 58.85	W 77 54 48.67

TERMINAL

PARKING

Control Tower
BEACON
N 18 29 55.87
W 077 55 03.61
Elev. 67



LEGEND

AIRCRAFT STAND	3
RUNWAY & TAXIWAY LIGHTS	•
ATC SERVICE BOUNDARY	—
TAXI - HOLDING POSITION	- - -